

ESCALAS { HORIZONTAL = 1000
VERTICAL = 1000

1880.00
1860.00


P.C.: 1840.00

Distancia a Origen

Cotas de Rasante

Cotas de Terreno

Pendientes



1872.000	1871.995
1872.392	1871.955
1874.559	1871.915
1874.724	1871.875
1874.691	1871.835
1874.803	1871.795
1875.000	1871.755
1875.278	1871.715
1875.793	1871.675
1876.199	1871.635
1876.250	1871.595
1875.162	1871.555
1874.837	1871.515
1874.633	1871.475
1874.382	1871.435
1873.909	1871.395
1873.541	1871.355
1873.800	1871.315
1874.019	1871.275
1873.860	1871.235
1873.551	1871.195
1873.431	1871.155
1873.171	1871.115
1872.966	1871.075
1872.689	1870.864
1872.401	1870.553
1872.120	1870.242
1871.809	1869.931
1871.461	1869.619
1870.924	1869.308
1870.587	1868.997
1870.280	1868.686
1869.859	1868.374
1869.480	1868.063
1869.190	1867.752
1868.916	1867.441
1868.670	1867.129
1868.403	1866.818
1868.104	1866.507
1867.825	1866.196
1867.551	1865.884
1867.290	1865.573
1867.022	1865.262
1866.799	1864.951
1866.585	1864.639
1866.228	1864.331
1865.826	1864.028
1865.440	1863.725
1864.997	1863.422
1864.813	1863.119
1864.554	1862.816
1864.386	1862.512
1864.146	1862.209
1863.866	1861.906
1863.466	1861.603
1863.111	1861.299
1862.644	1860.997
1861.913	1859.987
1861.277	1859.434
1860.705	1858.882
1859.977	1858.330
1859.386	1857.777
1858.929	1857.225
1858.404	1856.673
1858.029	1856.120
1857.548	1855.568
1857.082	1854.930
1856.362	1854.293
1855.798	1853.885
1855.320	1853.478
1854.980	1853.224
1854.667	1852.970
1854.397	1852.716
1854.171	1852.462
1854.000	1852.208
1853.805	1851.955
1853.572	1851.701
1853.350	1851.447
1853.064	1851.193
1852.787	1850.939
1852.524	1850.686
1852.284	1850.432
1852.058	1850.178
1851.819	1849.924
1851.558	1849.670
1851.234	1849.416
1848.686	1849.162

P=-1.000000%, D=93.944



P=-7.781261%, D=84.951

P=-7.578493%, D=37.570

P=-12.794925%, D=4.000

P=-15.944700%, D=8.000

P=-6.345454%, D=62.236

ASISTENCIA TÉCNICA:	INGENIERO AUTOR DEL PROYECTO:	Nº PLANO:
		3.2
PROMOTOR:	Nº HOJA:	1 de 1
SPESA INGENIERIA, S.A.	D. Guillem Cabot Camps	
ESCALA:	FECHA:	
1:1.500	DICIEMBRE-2017	
ORIGINAL en DIN A3	VERSION:	21_11-17
PROYECTO:	ANTEPROYECTO DE Balsa en la Margen Derecha de la Confluencia del Cabanes con el Noguera (Naut Aran, Lleida)	
DESIGNACIÓN:	CAPTACIÓN PERFIL LONGITUDINAL	

